
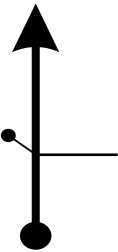
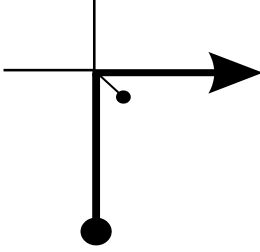

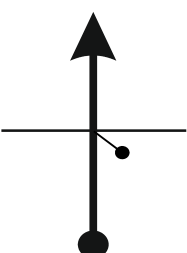
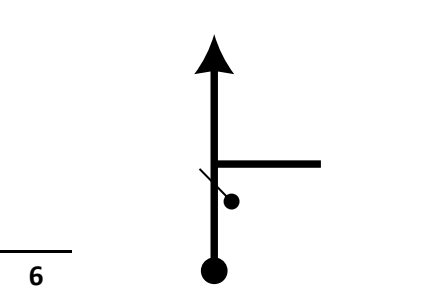
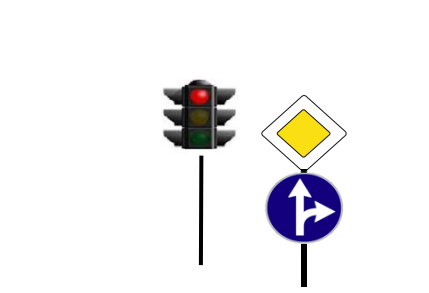
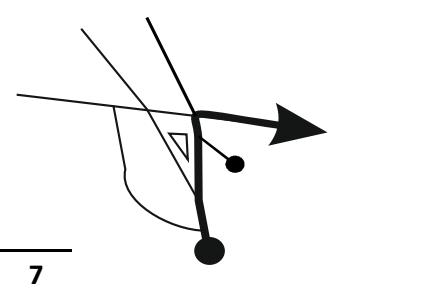

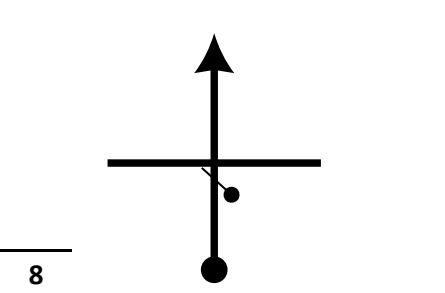
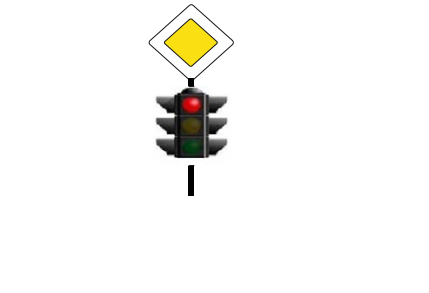
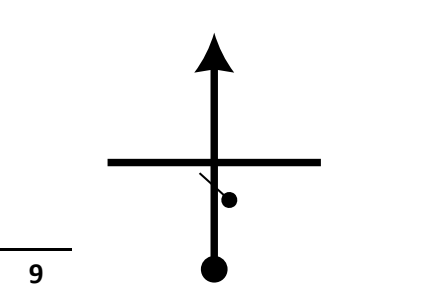
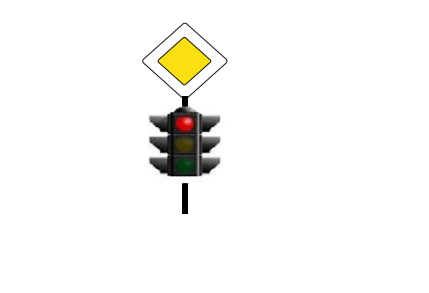
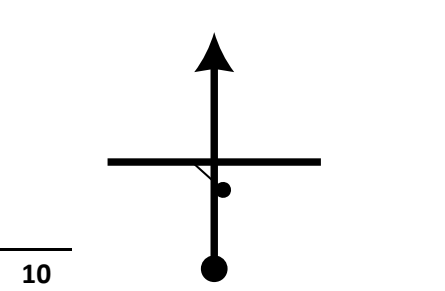

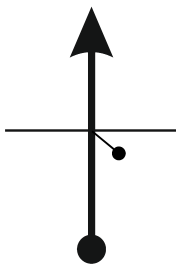

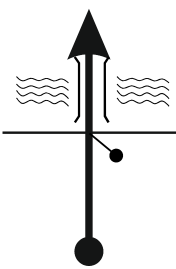
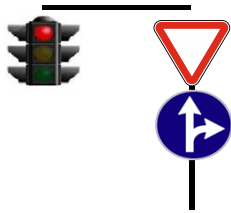
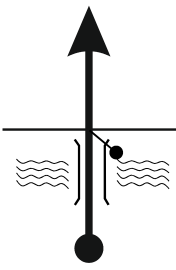

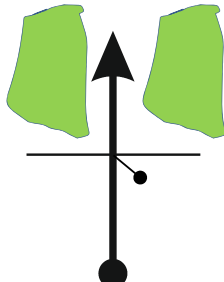

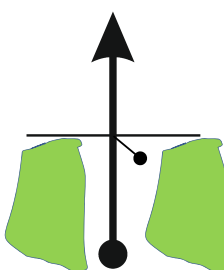
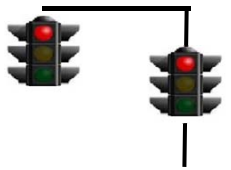
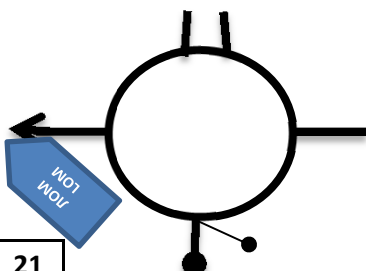


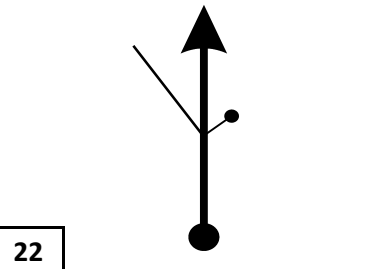
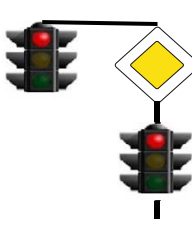
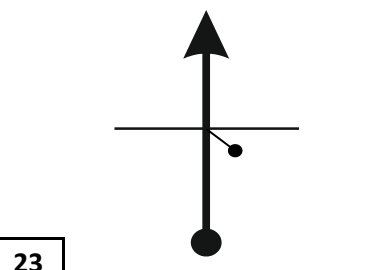

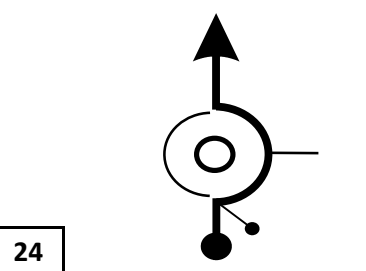
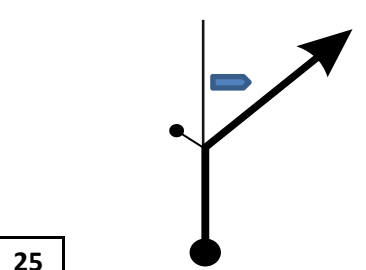



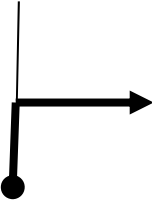
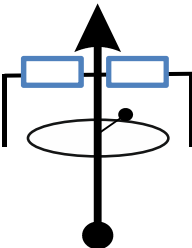
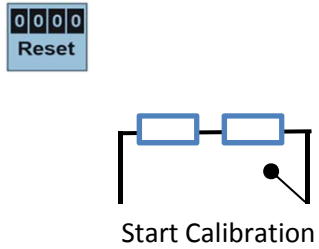
pl. Batenberg - calibration		Distance/Разстояние	Leg/Етап	
		11.38 km	Section/Секц.	
Regularity stages/Регулаторен етап		Average speed/Средна скорост	Time allowed/Идеално време	
		27.31 km/h	25 min	
Distance/Разстояние		Direction/Посока	Information/Информация	Diatsnce Regress/ Оставащо разст.
Total/ Общо	Partial/ По части			
0.00	0.00	<div style="text-align: center;">  </div> <div style="text-align: center; border: 1px solid black; width: 20px; margin: 0 auto;">1</div>	<p style="text-align: center;">42°41'58.58"N 23°19'19.19"E H = 549 m</p>	11.38
0.11	0.11	<div style="text-align: center;">  </div> <div style="text-align: center; border: 1px solid black; width: 20px; margin: 0 auto;">2</div>	ул. Съборна	11.27
0.27	0.16	<div style="text-align: center;">  </div> <div style="text-align: center; border: 1px solid black; width: 20px; margin: 0 auto;">3</div>	ул. Алабин	11.11
0.29	0.02	<div style="text-align: center;">  </div> <div style="text-align: center; border: 1px solid black; width: 20px; margin: 0 auto;">4</div>	ул. Лере	11.09
0.38	0.09	<div style="text-align: center;">  </div> <div style="text-align: center; border: 1px solid black; width: 20px; margin: 0 auto;">5</div>	ул. Граф Игнатиев	11.00






pl. Batenberg - calibration		Distance/Разстояние	Leg/Етап	
		11.38 km	Section/Секи.	
Regularity stages/Регулаторен етап		Average speed/Средна скорост	Time allowed/Идеално време	
		27.31 km/h	25 min	
Distance/Разстояние		Direction/Посока	Information/Информация	Distance Regress/ Оставащо разст.
Total/ Общо	Partial/ По части			
0.49	0.11	6 		10.89
0.95	0.46	7 		10.43
1.26	0.31	8 		10.12
1.38	0.12	9 		10.00
1.54	0.16	10 		9.84

pl. Batenberg - calibration		Distance/Разстояние	Leg/Етап	
		11.38 km	Section/Секи.	
Regularity stages/Регулаторен етап		Average speed/Средна скорост	Time allowed/Идеално време	
		27.31 km/h	25 min	
Distance/Разстояние		Direction/Посока	Information/Информация	Distance Regress/ Оставащо разст.
Total/ Общо	Partial/ По части			
1.77	0.23	11 		9.61
2.1	0.33	12 		9.28
2.15	0.05	13 		9.23
2.42	0.27	14 		8.96
2.57	0.15	15 		8.81

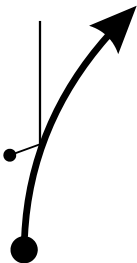

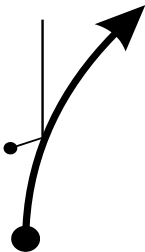

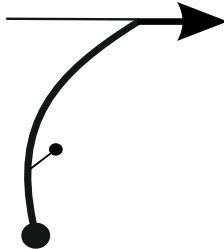

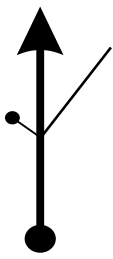

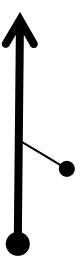
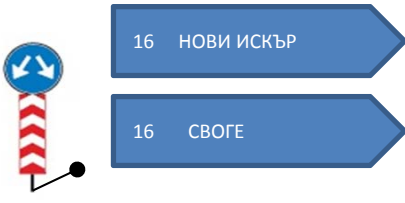
pl. Batenberg - calibration		Distance/Разстояние		Leg/Етап	
		11.38 km		Section/Секц.	
Regularity stages/Регулаторен етап		Average speed/Средна скорост		Time allowed/Идеално време	
		27.31 km/h		25 min	
Distance/Разстояние		Direction/Посока	Information/Информация	Distance Regress/ Оставащо разст.	
Total/ Общо	Partial/ По части				
2.77	0.20	16		8.61	
3.16	0.39	17		8.22	
3.65	0.49	18		7.73	
3.68	0.03	19		7.70	
4	0.32	20		7.38	

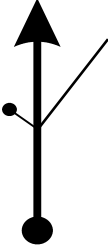
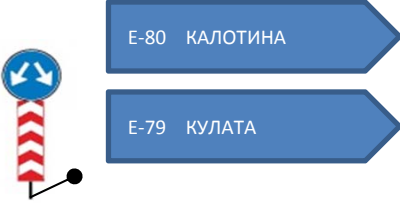

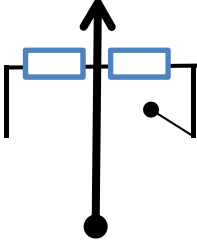
pl. Batenberg - calibration		Distance/Разстояние	Leg/Етап	
		11.38 km	Section/Секц.	
Regularity stages/Регулаторен етап		Average speed/Средна скорост	Time allowed/Идеално време	
		27.31 km/h	25 min	
Distance/Разстояние		Direction/Посока	Information/Информация	Distance Regress/ Оставащо разст.
Total/ Общо	Partial/ По части			
4.22	0.22	<div style="border: 1px solid black; padding: 2px; display: inline-block;">21</div> 	  Destination Lom	7.16
4.89	0.67	<div style="border: 1px solid black; padding: 2px; display: inline-block;">22</div> 		6.49
5.26	0.37	<div style="border: 1px solid black; padding: 2px; display: inline-block;">23</div> 		6.12
7.23	1.97	<div style="border: 1px solid black; padding: 2px; display: inline-block;">24</div> 		4.15
8.82	1.59	<div style="border: 1px solid black; padding: 2px; display: inline-block;">25</div> 		2.56

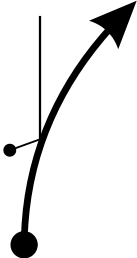

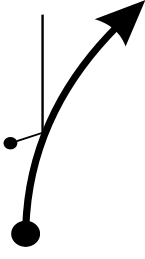

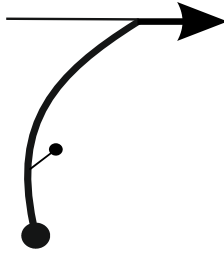

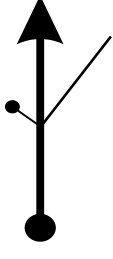

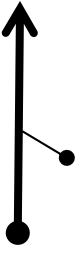

pl. Batenberg - calibration		Distance/Разстояние		Leg/Етап	
		11.38 km		Section/Секц.	
Regularity stages/Регулаторен етап		Average speed/Средна скорост		Time allowed/Идеално време	
		27.31 km/h		25 min	
Distance/Разстояние		Direction/Посока		Information/Информация	
Total/ Общо	Partial/ По части			Distance Regress/ Оставащо разст.	
11.15	2.33				
		26			
11.38	0.23				
		27		0.00	

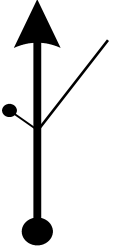
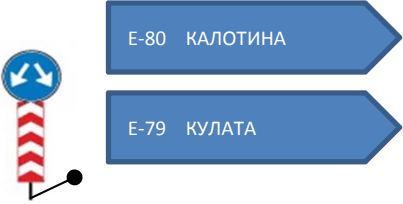
Calibration		Distance/Разстояние		Leg/Етап	
		5.82 km		Section/Секц.	
Regularity stages/Регулаторен етап		Average speed/Средна скорост		Time allowed/Идеално време	
		58.20 km/h		6 min	
Distance/Разстояние		Direction/Посока		Information/Информация	
Total/ Общо	Partial/ По части			Distance Regress/ Оставащо разст.	
0.00	0.00	1	5.82	 <p>START</p> <p>Calibration 5.82 Km</p> <p>42°46'19.29" N 23°16'38.19" E</p>	5.82
0.41	0.41	2	5.41	 <p>E-80 КАЛОТИНА</p> <p>E-79 КУЛАТА</p>	5.41
0.96	0.55	3	4.86	 <p>16 НОВИ ИСКЪР</p> <p>16 СВОГЕ</p>	4.86
3.79	2.83	4	2.03	 <p>ТРЕБИЧ</p> <p>СОФИЯ</p>	2.03
5.48	1.69	5	0.34		0.34


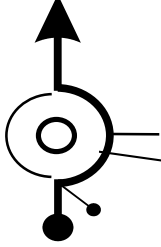


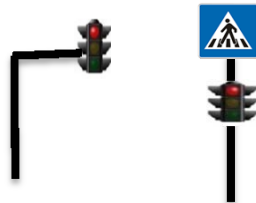
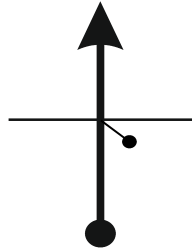
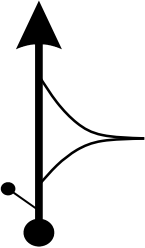
Calibration		Distance/Разстояние		Leg/Етап		
		5.82 km		Section/Секц.		
Regularity stages/Регулаторен етап		Average speed/Средна скорост		Time allowed/Идеално време		
		58.20 km/h		6 min		
Distance/Разстояние		Direction/Посока		Information/Информация		
Total/ Общо	Partial/ По части			Distance Regress/ Оставащо разст.		
5.82	0.34			<p>FINISH</p> <p>Calibration 5.82 Km</p> <div style="border: 1px solid black; padding: 2px;"> <p>42°45'11.71" N 23°20'34.59" E</p> </div>		0.00

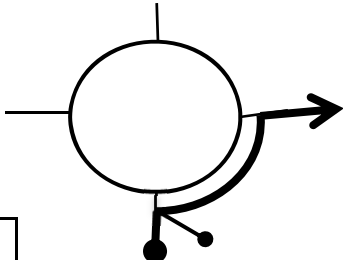
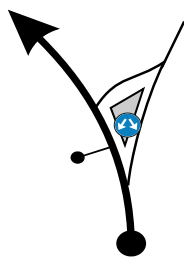
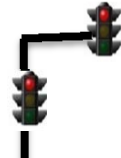
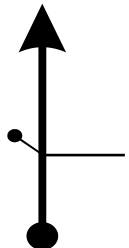
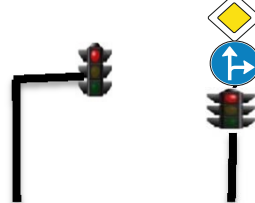
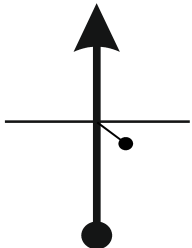
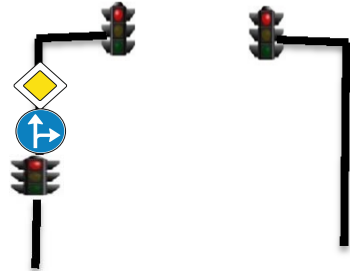
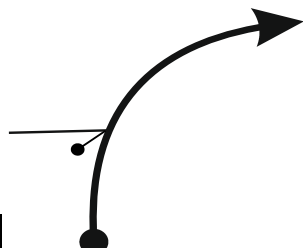

Calibration Back to Calibration		Distance/Разстояние	Leg/Етап	
		6.47 km	Section/Секц.	
Regularity stages/Регулаторен етап		Average speed/Средна скорост	Time allowed/Идеално време	
		64.70 km/h	6 min	
Distance/Разстояние		Direction/Посока	Information/Информация	Distance Regress/ Оставащо разст.
Total/ Общо	Partial/ По части			
0	0	1 	End of calibration 	6.47
0.38	0.38	2 		6.09
0.6	0.22	3 		5.87
2.31	1.71	4 		4.16
5.11	2.8	5 		1.36

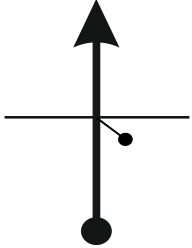

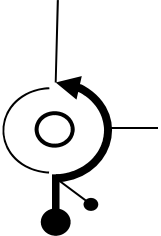
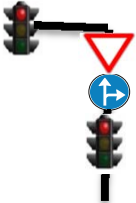
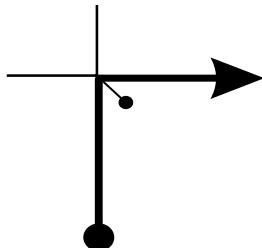
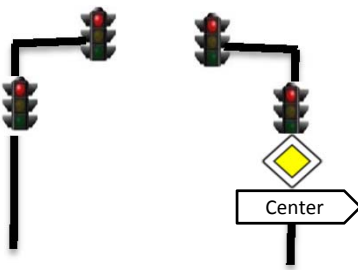
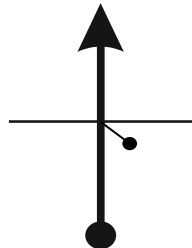
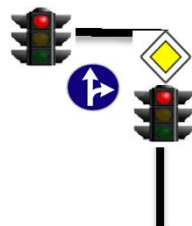
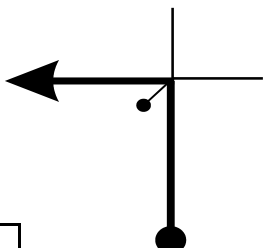
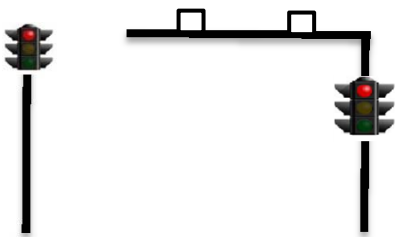
Calibration Back to Calibration		Distance/Разстояние	Leg/Етап	
		6.47 km	Section/Секц.	
Regularity stages/Регулаторен етап		Average speed/Средна скорост	Time allowed/Идеално време	
		64.70 km/h	6 min	
Distance/Разстояние		Direction/Посока	Information/Информация	Distance Regress/ Оставащо разст.
Total/ Общо	Partial/ По части			
5.61	0.5	6 		0.86
6.41	0.8	7 	Turn back for new Calibration or go to "Calibration to GAZ", position 7	0.06
6.47	0.06	8 	<div style="border: 1px solid black; padding: 5px; text-align: center;"> <p>Start - Checking and Calibration of Tripmaster Старт - Проверка и калибриране на Трипмастер</p> </div>	0.00

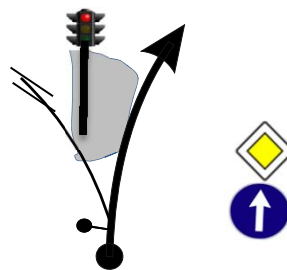

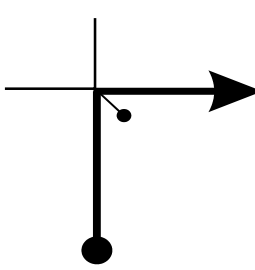
Calibration Back to Calibration		Distance/Разстояние	Leg/Етап	
		9.88 km	Section/Секц.	
Regularity stages/Регулаторен етап		Average speed/Средна скорост	Time allowed/Идеално време	
		98.80 km/h	6 min	
Distance/Разстояние		Direction/Посока	Information/Информация	Distance Regress/ Оставащо разст.
Total/ Общо	Partial/ По части			
0	0	1 	 End of calibration	9.88
0.38	0.38	2 		9.50
0.6	0.22	3 		9.28
2.31	1.71	4 		7.57
5.11	2.8	5 		4.77

Calibration Back to Calibration		Distance/Разстояние	Leg/Етап	
		9.88 km	Section/Секц.	
Regularity stages/Регулаторен етап		Average speed/Средна скорост	Time allowed/Идеално време	
		98.80 km/h	6 min	
Distance/Разстояние		Direction/Посока	Information/Информация	Distance Regress/ Оставащо разст.
Total/ Общо	Partial/ По части			
5.61	0.5			4.27
		6		

Gaz station		Distance/Разстояние		Leg/Етап	2
Aleksander I (Batenberg)		6.98	km	Section/Секц.	C
Regularity stages/Регулаторен етап		Average speed/Средна скорост		Time allowed/Идеално време	
		27.92 km/h		15 min	
Distance/Разстояние		Direction/Посока		Information/Информация	Distance Regress/ Оставащо разст.
Total/ Общо	Partial/ По части				
0.00	0.00	1			6.98
0.47	0.47	2			6.51
0.90	0.43	3			6.08
1.22	0.32	4			5.76
2.86	1.64	5			4.12

Gaz station		Distance/Разстояние		Leg/Етап	2
Aleksander I (Batenberg)		6.98	km	Section/Секи.	C
Regularity stages/Регулаторен етап		Average speed/Средна скорост		Time allowed/Идеално време	
		27.92 km/h		15 min	
Distance/Разстояние		Direction/Посока		Information/Информация	Distance Regress/ Оставащо разст.
Total/ Общо	Partial/ По части				
3.37	0.51	6			3.61
3.97	0.60	7			3.01
4.51	0.54	8			2.47
4.88	0.37	9			2.10
5.16	0.28	10			1.82

Gaz station		Distance/Разстояние		Leg/Етап	
Aleksander I (Batenberg)		6.98	km	Section/Секц. С	
Regularity stages/Регулаторен етап		Average speed/Средна скорост		Time allowed/Идеално време	
		27.92 km/h		15 min	
Distance/Разстояние		Direction/Посока	Information/Информация	Distance Regress/ Оставащо разст.	
Total/ Общо	Partial/ По части				
5.55	0.39	11 		1.43	
5.7	0.15	12 		1.28	
5.81	0.11	13 		1.17	
6.31	0.50	14 		0.67	
6.6	0.29	15 		0.38	

Gaz station		Distance/Разстояние		Leg/Етап	2
Aleksander I (Batenberg)		6.98	km	Section/Секи.	C
Regularity stages/Регулаторен етап		Average speed/Средна скорост		Time allowed/Идеално време	
		27.92 km/h		15 min	
Distance/Разстояние		Direction/Посока		Information/Информация	Distance Regress/ Оставащо разст.
Total/ Общо	Partial/ По части				
6.76	0.16	16			0.22
6.98	0.22	17			0.00